

GPS Survey Form - Monument Visit Logsheet

Today's date: 16.06.16

SITE ID: PLAB

Site Name: Plat de Beret

Survey Name:

Operator Name: BARAL & BAYLÉ

Receiver:

Make and Model:

NetR9 Trimble

Rec. S/N: 5238K52606

Antenna:

Make and Model:

Trimble Geodetic 2 Zephyr

Ant. S/N: 5000119389

Survey start:

UTC date: 16.06.16

time: 10h20 (heure à la montre)

Antenna Height: ☒ 1.1574m (mast with 2 sections)

☐ 1.6574m (mast with 3 sections)

comments:

Was the antenna aligned with true North?

☒ YES

☐ NO

Was the antenna leveled?

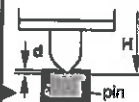
☒ YES

☐ NO

Was the mast tip centered on the mark?

☒ YES

☐ NO



Survey end:

UTC date: 18.06.16

time: 16h40 (heure à la montre)

Antenna Height: 1.1574m (mast with 2 sections)

☐ 1.6574m (mast with 2 sections)

comments:

Was the antenna aligned with true North?

☒ YES

☐ NO

Was the antenna leveled?

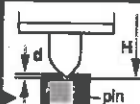
☒ YES

☐ NO

Was the mast tip centered on the mark?

☒ YES

☐ NO



Survey notes:

- Temps très mauvais (pluie, neige...)

GPS Survey Form - Monument Visit Logsheet

Today's date: 19.06.2016

SITE ID: SERR

Site Name: Serrat

Survey Name:

Operator Name: BARAL & BAYLE

Receiver:

Make and Model:

Trimble NetR9

Rec. S/N: 5238k 52606

Antenna:

Make and Model:

Trimble Zephyr Geodetic 2

Ant. S/N: 5000119384

Survey start:

UTC date: 19.06.2016

time: 11h33 (heure à la montre)

Antenna Height: ☒ 1.1574m (mast with 2 sections)

☐ 1.6574m (mast with 3 sections)

comments:

Was the antenna aligned with true North?

☒ YES

☐ NO

Was the antenna leveled?

☒ YES

☐ NO

Was the mast tip centered on the mark?

☒ YES

☐ NO



Survey end:

UTC date: 21.06.2016

time: 4h33

Antenna Height: ☒ 1.1574m (mast with 2 sections)

☐ 1.6574m (mast with 2 sections)

comments:

Was the antenna aligned with true North?

☒ YES

☐ NO

Was the antenna leveled?

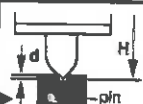
☒ YES

☐ NO

Was the mast tip centered on the mark?

☒ YES

☐ NO



Survey notes:

GPS Survey Form - Monument Visit Logsheet

Today's date: 15 juin 2016

SITE ID: RIEB

Site Name: RIEB

Survey Name:

Operator Name:

Receiver:

Make and Model: Leica GR25

Rec. S/N: 1831087

Antenna:

Make and Model: TRIMBLE
2c phyr

Ant. S/N: 60154667

Survey start:

UTC date: 15 juin 2016 time: 20H-55min (Heure locale).

Antenna Height: ☒ 1.1574m (mast with 2 sections)

☐ 1.6574m (mast with 3 sections)

comments:

Was the antenna aligned with true North?

☒ YES

☐ NO

Was the antenna leveled?

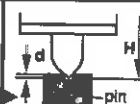
☒ YES

☐ NO

Was the mast tip centered on the mark?

☒ YES

☐ NO



Survey end:

UTC date: 18 juin 2016 time: 16H-30min (Heure locale).

Antenna Height: ☒ 1.1574m (mast with 2 sections)

☐ 1.6574m (mast with 2 sections)

comments:

Was the antenna aligned with true North?

☒ YES

☐ NO

Was the antenna leveled?

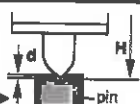
☒ YES

☐ NO

Was the mast tip centered on the mark?

☒ YES

☐ NO



Survey notes:

Rien à signaler.

GPS Survey Form - Monument Visit Logsheet

Today's date: 19 juin 2016

SITE ID: Coup

Site Name: Coup

Survey Name:

Operator Name:

Receiver:

Make and Model: Leica
GR25

Rec. S/N: 1831087

Antenna:

Make and Model: Trimble
Zephyr

Ant. S/N: 60154647

Survey start:

UTC date: 19 juin 2016

time: 10H-52 min (Heure locale).

Antenna Height: ☒ 1.1574m (mast with 2 sections)
comments:

☐ 1.6574m (mast with 3 sections)

Was the antenna aligned with true North?

☒ YES

☐ NO

Was the antenna leveled?

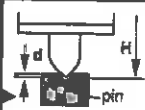
☒ YES

☐ NO

Was the mast tip centered on the mark?

☒ YES

☐ NO



Survey end:

UTC date: 21 juin 2016

time: 16H-30 min (Heure locale).

Antenna Height: ☒ 1.1574m (mast with 2 sections)
comments:

☐ 1.6574m (mast with 2 sections)

Was the antenna aligned with true North?

☒ YES

☐ NO

Was the antenna leveled?

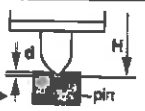
☒ YES

☐ NO

Was the mast tip centered on the mark?

☒ YES

☐ NO



Survey notes:

Rien à signaler.

GPS Survey Form - Monument Visit Logsheet

Today's date: 18/06/2016

SITE ID: QUID

Site Name: Quillon

Survey Name:

Operator Name: Thomas Tizard
Yann Ralherd

Receiver:

Make and Model: GR25
LEICA

Rec. S/N: 1831 371

Antenna:

Make and Model: TruX Zephyr

Ant. S/N: 60205829

Survey start:

UTC date: 18/06/2016 time: 9h30 TU

Antenna Height: ☒ 1.1574m (mast with 2 sections) ☐ 1.6574m (mast with 3 sections)
comments:

Was the antenna aligned with true North?

☒ YES

☐ NO

Was the antenna leveled?

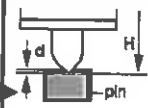
☒ YES

☐ NO

Was the mast tip centered on the mark?

☒ YES

☐ NO



Survey end:

UTC date: 20/06/2016 time: 14h30 TU

Antenna Height: ☒ 1.1574m (mast with 2 sections) ☐ 1.6574m (mast with 2 sections)
comments:

Was the antenna aligned with true North?

☒ YES

☐ NO

Was the antenna leveled?

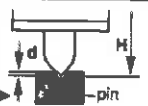
☒ YES

☐ NO

Was the mast tip centered on the mark?

☒ YES

☐ NO



Survey notes:

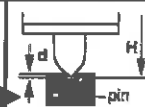
19/06; 7h30 TU; Vents forts toute la nuit. Vérif: identiques. 14h30 TU; Vérif: identiques.
20/06; 6h50 TU. Vérif: identiques. 10h45 TU. Vérif: identiques

GPS Survey Form - Monument Visit Logsheet

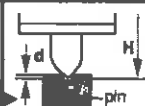
Today's date: 15/06/2016	SITE ID: BOU I
Site Name: Bouisse	
Survey Name:	Operator Name: Thomas Troad Yann Philard

Receiver:	Antenna:
Make and Model: GR25 LEICA	Make and Model: Trimble Zephyr
Rec. S/N: 1831371	Ant. S/N: 60205829

Survey start:	
UTC date: 15/06/2016	time: 14R00 TU
Antenna Height: <input checked="" type="checkbox"/> 1.1574m (mast with 2 sections) <input type="checkbox"/> 1.6574m (mast with 3 sections)	
comments:	
Was the antenna aligned with true North? Was the antenna leveled? Was the mast tip centered on the mark?	<input checked="" type="checkbox"/> YES <input type="checkbox"/> NO <input checked="" type="checkbox"/> YES <input type="checkbox"/> NO <input checked="" type="checkbox"/> YES <input type="checkbox"/> NO



Survey end:	
UTC date: 17/06/2016	time: 17R00 TU
Antenna Height: <input checked="" type="checkbox"/> 1.1574m (mast with 2 sections) <input type="checkbox"/> 1.6574m (mast with 2 sections)	
comments: Il est possible que l'antenne ait bougé de 2° vers l'Est par rapport au début de la mesure ou alors que nous étions à 2 ou 3° E depuis le départ.	
Was the antenna aligned with true North? (2-3° E) Was the antenna leveled? Was the mast tip centered on the mark?	<input checked="" type="checkbox"/> YES <input type="checkbox"/> NO <input checked="" type="checkbox"/> YES <input type="checkbox"/> NO <input checked="" type="checkbox"/> YES <input type="checkbox"/> NO



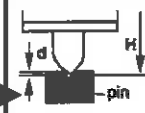
Survey notes:
16/06; 0815 TU : Vents forts toute la nuit. <u>Vérifications</u> : orientation < 3° E; verticalité OK, prise de données OK, appareil mesure au sec, batterie OK. 8h35 TU: Toujours du vent. <u>Vérif</u> : identiques. 10h35 TU: idem. 14h20 TU: idem. 20h10 TU: idem. 17/06; 7R20 TU: Vents forts toute la nuit à nouveau. <u>Vérif</u> : identiques. 10R TU: presque plus de vent, <u>Vérif</u> : identiques.

GPS Survey Form - Monument Visit Logsheet

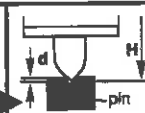
Today's date: 15/06/2016 monument	SITE ID: MGAO
Site Name: MGAO	
Survey Name:	Operator Name: C.F. & S.C.

Receiver:	Antenna:
Make and Model: LEICA GR25	Make and Model: Trimble Zephyr AS10 tripod 60247690
Rec. S/N: 1831121	Ant. S/N:

Survey start:	
UTC date: 15/06/2016	time: 18 ^h 30 here local
Antenna Height: <input checked="" type="checkbox"/> 1.1574m (mast with 2 sections) comments:	<input type="checkbox"/> 1.6574m (mast with 3 sections)
Was the antenna aligned with true North? Was the antenna leveled? Was the mast tip centered on the mark?	<input checked="" type="checkbox"/> YES <input checked="" type="checkbox"/> YES <input checked="" type="checkbox"/> YES <input type="checkbox"/> NO <input type="checkbox"/> NO <input type="checkbox"/> NO



Survey end:	
UTC date: 18/06/2016	time: 11 ^h 50 here local
Antenna Height: <input checked="" type="checkbox"/> 1.1574m (mast with 2 sections) comments:	<input type="checkbox"/> 1.6574m (mast with 2 sections)
Was the antenna aligned with true North? Was the antenna leveled? Was the mast tip centered on the mark?	<input checked="" type="checkbox"/> YES <input checked="" type="checkbox"/> YES <input checked="" type="checkbox"/> YES <input type="checkbox"/> NO <input type="checkbox"/> NO <input type="checkbox"/> NO



Survey notes:

GPS Survey Form - Monument Visit Logsheet

Today's date: 18/06/2016

SITE ID: LHRZ

Site Name:

Survey Name:

Operator Name: C.F & S.C

Receiver:

Make and Model:

LEICA GR 25

Rec. S/N:

1831121

Antenna:

Make and Model:

Trimble Zephyr
AS10 tripod 60247690

Ant. S/N:

Survey start:

UTC date: 18/06/2016

time: 15^h 50 heure locale

Antenna Height: ☒ 1.1574m (mast with 2 sections)

☐ 1.6574m (mast with 3 sections)

comments:

Was the antenna aligned with true North?

☒ YES

☐ NO

Was the antenna leveled?

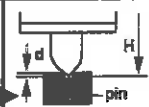
☒ YES

☐ NO

Was the mast tip centered on the mark?

☒ YES

☐ NO



Survey end:

UTC date: 21/06/2016

time: 11^h 00 heure locale

Antenna Height: ☒ 1.1574m (mast with 2 sections)

☐ 1.6574m (mast with 2 sections)

comments:

Was the antenna aligned with true North?

☒ YES

☐ NO

Was the antenna leveled?

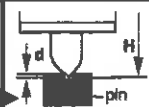
☒ YES

☐ NO

Was the mast tip centered on the mark?

☒ YES

☐ NO



Survey notes:

⚠ aux vaches...

GPS Survey Form - Monument Visit Logsheet

Today's date: 16/06/16

SITE ID: MON 0

Site Name: Monton de Tost

Survey Name: Respyr2016

Operator Name: BOCHATON / CLUTIER

Receiver:

Make and Model: GR25
Swiss Technology

Rec. S/N: 1831125

Antenna:

Make and Model: Trimble USA

Ant. S/N: 60 26 794

Survey start:

UTC date: 16/06/16

time: 9h34

Antenna Height: α 1.1574m (mast with 2 sections)

☐ 1.6574m (mast with 3 sections)

comments:

Was the antenna aligned with true North?

☒ YES

☐ NO

Was the antenna leveled?

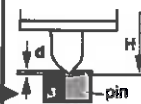
☒ YES

☐ NO

Was the mast tip centered on the mark?

☒ YES

☐ NO



Survey end:

UTC date: 18/06/16

time: 15h14

Antenna Height: α 1.1574m (mast with 2 sections)

☐ 1.6574m (mast with 2 sections)

comments:

Was the antenna aligned with true North?

☒ YES

☐ NO

Was the antenna leveled?

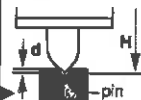
☒ YES

☐ NO

Was the mast tip centered on the mark?

☒ YES

☐ NO



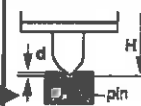
Survey notes:

GPS Survey Form - Monument Visit Logsheet

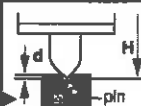
Today's date: 19/06/16	SITE ID: COLG
Site Name: COPP de la Gallina	
Survey Name: Respur 2016	Operator Name: CLUTIER / BORHATAN

Receiver:	Antenna:
Make and Model: GR2S Swiss technology	Make and Model: Trimble USA
Rec. S/N: 1831185	Ant. S/N: 60267941

Survey start:	
UTC date:	time: 9h45
Antenna Height: <input checked="" type="checkbox"/> 1.1574m (mast with 2 sections) <input type="checkbox"/> 1.6574m (mast with 3 sections) comments:	
Was the antenna aligned with true North? Was the antenna leveled? Was the mast tip centered on the mark?	<input checked="" type="checkbox"/> YES <input type="checkbox"/> NO <input checked="" type="checkbox"/> YES <input type="checkbox"/> NO <input checked="" type="checkbox"/> YES <input type="checkbox"/> NO



Survey end:	
UTC date: 21/06/16	time: 15h01
Antenna Height: <input checked="" type="checkbox"/> 1.1574m (mast with 2 sections) <input type="checkbox"/> 1.6574m (mast with 2 sections) comments:	
Was the antenna aligned with true North? Was the antenna leveled? Was the mast tip centered on the mark?	<input checked="" type="checkbox"/> YES <input type="checkbox"/> NO <input checked="" type="checkbox"/> YES <input type="checkbox"/> NO <input checked="" type="checkbox"/> YES <input type="checkbox"/> NO



Survey notes:

GPS Survey Form - Monument Visit Logsheet

Today's date: 16.06.16

SITE ID:

Site Name: VIL O

Survey Name: Respyr

Operator Name:

Receiver:

Make and Model:

Rec. S/N: nsm INSU 35
Equi n°: 6638233

Antenna:

Make and Model:

Ant. S/N: Trimble 60198120
n° 41249-00 DC 4643

Survey start:

heure locale 10^h26

UTC date: jeu 16 juin 2016 time: 10^h26

Antenna Height: ☒ 1.1574m (mast with 2 sections)

☐ 1.6574m (mast with 3 sections)

comments:

Was the antenna aligned with true North?

☒ YES

☐ NO

Was the antenna leveled?

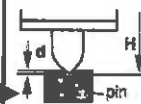
☒ YES

☐ NO

Was the mast tip centered on the mark?

☒ YES

☐ NO



Survey end:

heure locale 15^h11

UTC date: sam 18 juin 2016 time: 15^h11

Antenna Height: ☒ 1.1574m (mast with 2 sections)

☐ 1.6574m (mast with 2 sections)

comments:

Was the antenna aligned with true North?

☒ YES

☐ NO

Was the antenna leveled?

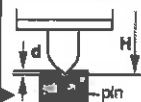
☒ YES

☐ NO

Was the mast tip centered on the mark?

☒ YES

☐ NO



Survey notes:

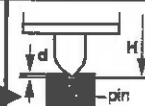
Nous avons du arrêter plus tôt à cause d'un violent orage.

GPS Survey Form - Monument Visit Logsheet

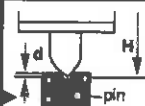
Today's date: 19.06.16	SITE ID: Razos de Pequena
Site Name: RGO	
Survey Name: Respys	Operator Name:

Receiver:	Antenna:
Make and Model: rem INSU 35	Make and Model: Trimble
Rec. S/N: Equip n° 6638273	Ant. S/N: n° 41249-00 DC 4643

Survey start: heure locale 17h28	
UTC date: 19 juin 2016	time: 17h28
Antenna Height: <input checked="" type="checkbox"/> 1.1574m (mast with 2 sections) <input type="checkbox"/> 1.6574m (mast with 3 sections) comments:	
Was the antenna aligned with true North? Was the antenna leveled? Was the mast tip centered on the mark?	<input checked="" type="checkbox"/> YES <input type="checkbox"/> NO <input checked="" type="checkbox"/> YES <input type="checkbox"/> NO <input checked="" type="checkbox"/> YES <input type="checkbox"/> NO



Survey end: heure locale 16h36	
UTC date: 21 juin 2016	time: 16h36
Antenna Height: <input checked="" type="checkbox"/> 1.1574m (mast with 2 sections) <input type="checkbox"/> 1.6574m (mast with 2 sections) comments:	
Was the antenna aligned with true North? Was the antenna leveled? Was the mast tip centered on the mark?	<input checked="" type="checkbox"/> YES <input type="checkbox"/> NO <input checked="" type="checkbox"/> YES <input type="checkbox"/> NO <input checked="" type="checkbox"/> YES <input type="checkbox"/> NO



Survey notes:

GPS Survey Form - Monument Visit Logsheet

Today's date: 20/06/2016

SITE ID: AGT

Site Name: ANGOOSTRINE

Survey Name: ResPyr 2016

Operator Name: LES PENIBLES

Receiver:

Make and Model: NetRS Trimble
n°1 valise

Rec. S/N: 5102K73035

Antenna:

Make and Model: ZEPHYR GEODETIC
n°1 valise Model 2 TRIMBLE

Ant. S/N: 144112151

Survey start:

UTC date: 20/06/2016

time: 12h15

Antenna Height: ☒ 1.1574m (mast with 2 sections)

☐ 1.6574m (mast with 3 sections)

comments:

Was the antenna aligned with true North?

☒ YES

☐ NO

Was the antenna leveled?

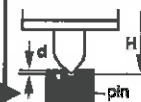
☒ YES

☐ NO

Was the mast tip centered on the mark?

☒ YES

☐ NO



Survey end:

UTC date: 22/06/2016

time: 16h08

Antenna Height: ☒ 1.1574m (mast with 2 sections)

☐ 1.6574m (mast with 2 sections)

comments:

Was the antenna aligned with true North?

☒ YES

☐ NO

Was the antenna leveled?

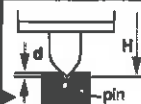
☒ YES

☐ NO

Was the mast tip centered on the mark?

☒ YES

☐ NO



Survey notes:

Beau temps
Vent de S-SO
Température de l'eau $\approx 12^{\circ}\text{C}$, un peu fraîche mais on s'y habitue.
Panneau solaire enlevé la nuit

GPS Survey Form - Monument Visit Logsheet

Today's date: 22/06/16

SITE ID: PPY

Site Name: Plat des PEYRES

Survey Name: Res Pyr 2016

Operator Name: Les pénibles

Receiver:

Make and Model: Net R9 TRIMBLE

Rec. S/N: 5102K73035 n°1 valise

Antenna:

Make and Model: Zephyr GEDDETIC
Model 2 TRIMBLE

Ant. S/N: 144112151 n°1 valise

Survey start:

UTC date: 22/06/16

time: 8h05

Antenna Height: ☒ 1.1574m (mast with 2 sections)

☐ 1.6574m (mast with 3 sections)

comments:

Was the antenna aligned with true North?

☒ YES

☐ NO

Was the antenna leveled?

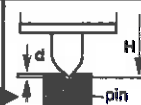
☒ YES

☐ NO

Was the mast tip centered on the mark?

☒ YES

☐ NO



Survey end:

UTC date: 25/06/16

time: 10h03

Antenna Height: ☒ 1.1574m (mast with 2 sections)

☐ 1.6574m (mast with 2 sections)

comments:

Was the antenna aligned with true North?

☒ YES

☐ NO

Was the antenna leveled?

☒ YES

☐ NO

Was the mast tip centered on the mark?

☒ YES

☐ NO



Survey notes:

Vent fort S/S-E
Température de l'eau $\pm 12^{\circ}\text{C}$
Panneau solaire resté en place